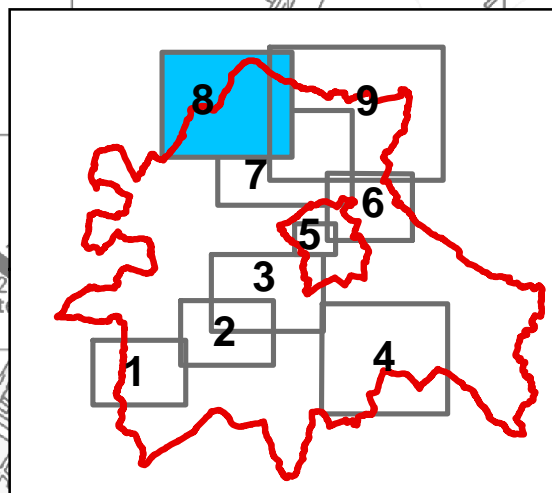



KEY

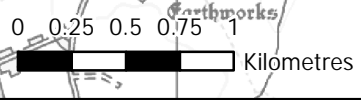
- South Cambridgeshire DC & Cambridge City Council Boundaries
- Hydraulic Structure Location
- Raised Defence (man-made)

TITLE:
SOUTH CAMBRIDGESHIRE DC
AND CAMBRIDGE CITY COUNCIL
LEVEL 1 SFRA

FIGURE No:
HYDRAULIC STRUCTURES
AND DEFENCES
1402 - C - 1.8

Reproduced from Ordnance Survey data by permission of the Controller of Her Majesty's Stationary Office. © Crown copyright (2008). All rights reserved. License No. 0100022500 © 2008 NAVTEC



SCALE: 1:35,000